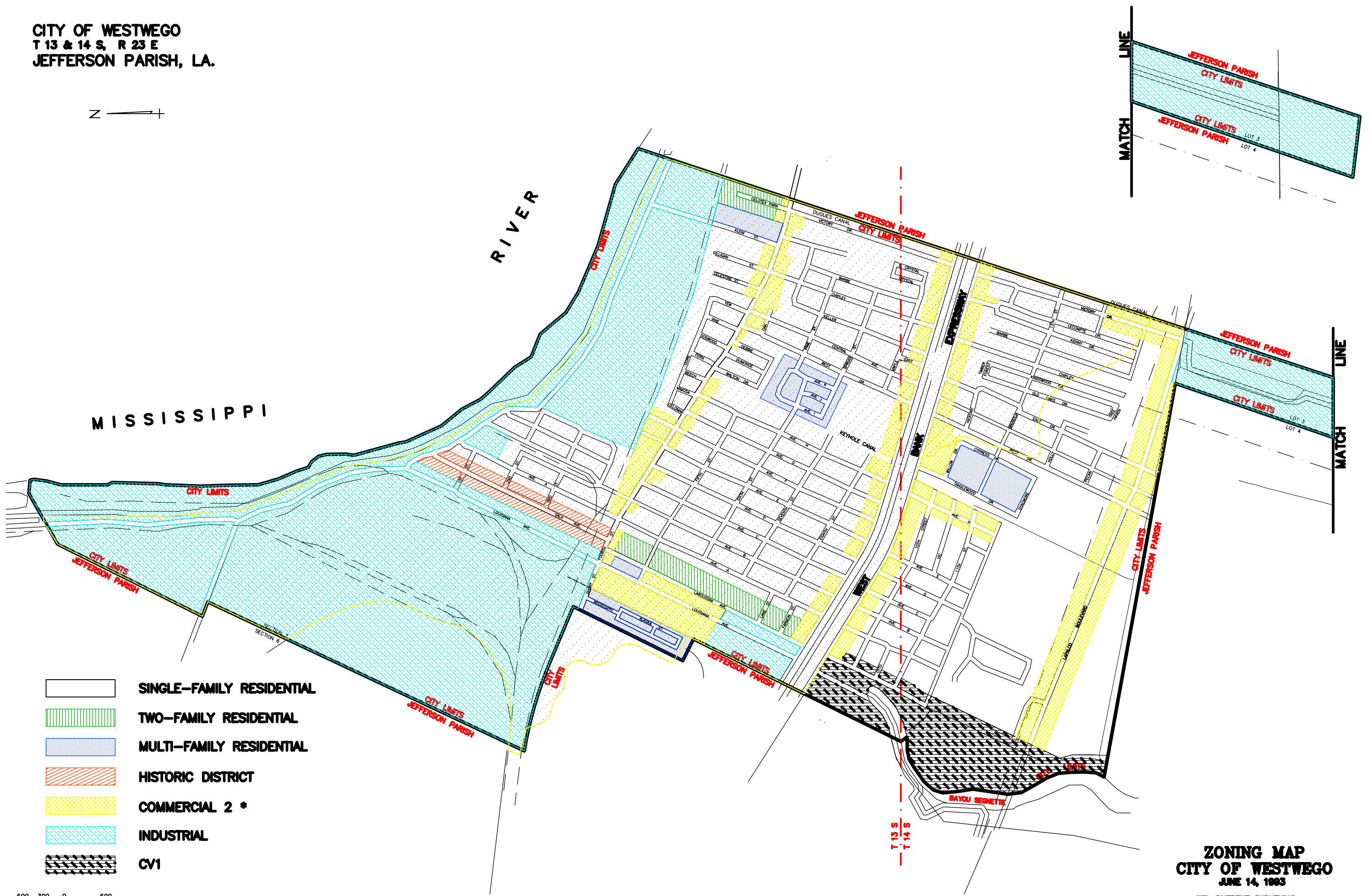







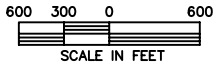


CITY OF WESTWEGO
T 13 & 14 S, R 23 E
JEFFERSON PARISH, LA.



-  SINGLE-FAMILY RESIDENTIAL
-  TWO-FAMILY RESIDENTIAL
-  MULTI-FAMILY RESIDENTIAL
-  HISTORIC DISTRICT
-  COMMERCIAL 2 *
-  INDUSTRIAL
-  CV1



*ALL PROPERTY FACING 4TH STREET, WEST BANK EXPRESSWAY AND LAPALCO IS ZONED C2 WITH THE EXCEPTION OF EXISTING R1 AND INDUSTRIAL ZONING AREAS NOTED ON THIS PLAN.

ZONING MAP
CITY OF WESTWEGO
JUNE 14, 1993

DUFRENE SURVEYING & ENGINEERING INC.
 1824 MANHATTAN BOULEVARD, HARRIS, LA 70068
 504-388-6300 PH.
 504-388-6384 FAX
 dufrene@earthlink.net

REVISED JANUARY 31, 2003